


# RISK ASSESSMENT


















Risk Assessment completed by:	Stewart Bergman		
Date of original risk assessment:	24/11/2014	Date of last review:	11/12/2014






















Event:	Dartmoor Classic Sportive		Date:	21/06/2015
Venue:	Newton Abbot Racecourse		Post Code:	TQ12 3AF
Start Location:	Newton Abbot Racecourse	Finish Location:	Newton Abbot Racecourse	
Event Type:	Sportive: (British Cycling non-competitive on-road cycling event)			
Distance:	Debutante Route	Medio Route	Grande Route	
	57 km (36 miles)	109 km (67 miles)	173 km (107 miles)	
Promoting Organisation:	Mid-Devon Cycling Club			
Event Director:	Guy Langworthy			
Mobile Telephone Number:	07785 307018			
Home Telephone Number:	01626 872472			
Email Address:	guy@DartmoorClassic.co.uk			
Event Website:	www.DartmoorClassic.co.uk			
Organiser's Address:	Higher Clare, Shaldon Road, Combinteignhead, Devon, TQ12 4RR			
Event Timings:	Start	06:00	Finish	18:00
Local Authorities:	Teignbridge (S.A.G)		Notified:	YES
	Dartmoor National Park		Notified:	YES
	Devon Highways		Notified:	YES
Police Authority:	Devon & Cornwall Police		Notified:	YES
Event Safety Officer:	Mike Gratton			
Safety Officer Email Address:	mike@torque-gt.co.uk			
Number of Participants:	3,500			
Medical Services:	Dartmoor Medical Services Ltd			
Marshals:	Yes			




















Signed :		Stewart Bergman
----------	---	-----------------

## RISK ASSESSMENT FOR CYCLE ROUTES




















Due to the interaction/mixing of traffic and sporting events on the highway, there is a possibility that accidents may occur due to public or participant error, and such incident may result in serious personal injury.



















Course ID		GRANDE (107 miles)		A	B	C	D
Whole event codes (1, 3-8 & 23)				Risk level H/M/L	Persons at risk A - H	Measure to reduce risk <b>9 to 30</b>	Additional measure to reduce risk to LOW
miles From start	Detail Hazard						
	Symbol	Description					
0		Right Turn onto Newton Road	L	A, C, F, G	11 (x 4), 15, 17, 25	Start in groups and leave under motorcycle escort.	
0.2		Straight on at <b>Greenhill Roundabout</b> (B3195)	L	A, F	11 (x2), 15	All riders started by 09:00 hrs.	
0.4		Pedestrian Crossing	L	A, H	15	All riders started by 09:00 hrs. (H) = Pedestrians	
0.5		Left turn onto <b>Broadway</b>	L	A	15		
0.6		Traffic Calming	L	A, D	10, 15	All riders started by 09:00 hrs. ⓘ Advance Notice ⚠️ 🚲 Cycle Event ↓	
1.2		<b>Gallows Cross</b> , Right turn onto <b>Exeter Road</b>	M	A, F, G	10, 15 11 (x2)		
1.6		<b>New Cross</b> ahead traffic Lights onto <b>Strap Lane</b>	L	A, F	15		
1.7		Timing Check Point	L	A, C		Timing Checkpoint (set-up off of carriageway)	
1.9		First LEFT at roundabout onto <b>Clay Pits Way</b>	L	A, F	11(x2)		
3.6		<b>Rixey Park Corner</b> , left turn onto <b>Clay Lane</b>	L	A	11 (x1)		
3.9		Narrow Bridge	M	A, D	11 (x 1) 10	ⓘ Advance Notice ⚠️ 🚲 Cycle Event ↓	
5.0		<b>Dunley Cross</b> , left turn onto <b>B3344</b>	L	A, F	11 (x1) 10	ⓘ Advance Notice	
6.5		Left turn onto <b>Station Road</b> (B3344)	L	A, F	11 (x1)	ⓘ Advance Notice	
6.5		<b>Bovey Tracey</b> - BUA	L	A, D, H	10	ⓘ Advance Notice (H) = Pedestrians	
6.6		Pedestrian Crossing	L	A, H		ⓘ Advance Notice (H) = Pedestrians	
6.8		Second exit (straight on) at Fire Station roundabout - signed Haytor <b>B3387</b>	L	A, F, G	11(x2)		
7.2		Fork LEFT towards Haytor	L	A, D	11 (x1)		

7.6		RIGHT Turn onto <b>Lowerdown Road</b>	L	A, D, E	10 11(x3)	ⓘ Advance Notice
8.2		Left turn onto <b>Old Manaton Road</b>	L	A, F	10 11 (x1)	
8.8		Cattle Grid	L	A	10	⚠️ 🚲 Cattle Grid
11		Tight Left @ Leighon Cross - signed <b>Beckaford</b>	L	A, D	9, 10 11 (x1)	⚠️ 🚲 Road Closure ⓘ Advance Notice
11.8		Cattle Grid	L	A		⚠️ 🚲 Cattle Grid
13.3		<b>Haytor Vale</b> , right turn onto <b>B3387</b>	L	A, F, G	9, 10 11 (x 2)	ⓘ Advance Notice ⚠️ 🚲 Road Closure
15.3		Cattle Grid	L	A	10	⚠️ 🚲 Cattle Grid
15.3		<b>Hemsworthy Gate</b> - turn left - signed Ashburton	L	A		
16.5		<b>Cold East Cross</b> - Straight on	L	A		
16.8		Cattle Grid	L	A	10	⚠️ 🚲 Cattle Grid
18		<b>Auswell Cross</b> - turn left - signed Ashburton	L	A, F	11 (x 1)	
18.2		Steep Decent	L	A	10	⚠️ 🚲 Steep Descent ⚠️ 🚲 Slow
18.8		<b>Water Turn</b> - tight turn -	M	A, D	10, 11 (x 1)	⚠️ 🚲 Slow (Right turn on left hand bend)
19.1		<b>Hele Cross</b> - Turn RIGHT	M	A, F, G	11 (x2)	ⓘ Advance Notice
20.1		<b>Hole Bridge</b> - Narrow	L	A, D	10	ⓘ Advance Notice ⚠️ 🚲 Cycle Event ↓
20.7		<b>Holne Hill</b>	M	A, D	11 (x1)	To keep cyclists into left on hill
20.8		<b>Holne Turn</b> - turn left	L	A, D		
23.7		<b>Venford Dam</b> - Road Narrows	L	A, D	10	⚠️ 🚲 Cycle Event ↓
25.4		Cattle Grid	L	A	10	⚠️ 🚲 Cattle Grid
26		Steep Decent - <b>Hexworthy</b>	L	A	10	⚠️ 🚲 Steep Descent ⚠️ 🚲 Slow
26.4		Narrow Bridge	L	A, D	10 11 (x1)	⚠️ 🚲 Cycle Event ↓ ⓘ Advance Notice Move to closed pub







27		<b>Hexworthy Cross</b> - Turn Left onto <b>B3357</b>	L	A, F	10 11 (x1)	
28.3		Cattle Grid	L	A	10	△ 🚲 Cattle Grid
29.4		Cattle Grid	L	A	10	△ 🚲 Cattle Grid
30.6		<b>Two Bridges</b> - Straight on - <b>B3357</b>	L	A		
30.9		<b>Two Bridges</b> - Straight on - <b>B3357</b> (signed Tavistock)	L	A		
31.6		Cattle Grid	L	A	10	△ 🚲 Cattle Grid
32.8		<b>Rundlestone Cross</b> - Left turn (B3357) signed Princetown	L	A	11( x 2)	
33.6		<b>Princetown</b> - BUA	L	A	10	📢 Advance Notice
34.1		Princetown <b>FEED ZONE</b>	L	A, C	10 11 (x 2)	See Feed Zone Risk Assessment. Feed Zone Signs
34.2		<b>Princetown roundabout</b> - ROUTE SPLIT- turn right for Grande (B3212).	L	A, F, G	11 (x 1)	△ 🚲 Route Split
34.4		Cattle Grid	L	A	10	△ 🚲 Cattle Grid
37.7		Cattle Grid	L	A	10	△ 🚲 Cattle Grid
38.8		<b>Dousland Cross</b> - Turn right - Sharpitor Row	L	A, D, E	11 (x1)	📢 Advance Notice
39.3		<b>Walkhampton War Mem.</b> - Turn Left	L	A, F, G	10	📢 Advance Notice
39.3		Turn right ( <b>Knowle Terrace</b> ) - signed <b>Horrabridge</b> .	L	A, D	11 (x1)	
39.3		<b>Walkhampton</b> - BUA	L	A	10	📢 Advance Notice
40.4		<b>Horrabridge</b> - BUA	L	A	10	📢 Advance Notice
40.7		Right Turn at <b>Graybridge Rd</b>	L	A, F, G	11 (x 1)	
40.9		Right Turn at <b>Commercial Rd</b>	L	A, F, G	11 (x 1)	
40.9		Keep left - <b>Jordan Lane</b>	L	A, D	10	△ 🚲 Cycle Event ↓
43.2		Turn LEFT at T junction	L	A,F		
43.2		<b>Warrens Cross</b> - Turn right signed Princetown.	L	A, D, E	11 (x 1)	

44		<b>Moorshop</b> - Turn left on <b>B3357</b> (signed Tavistock)	L	A, F	10 11 (x 2)	ⓘ Advance Notice
45.7		Turn left onto <b>A386</b> - Mount Tavy Road.	L	A, F	11 (x 1)	
45.8		Mini-Roundabout - straight on (first exit)	L	A, F		
46		Pedestrian Crossing (Dolvin Road)	L	A, H		(H)= Pedestrians
46		Tavistock Roundabout - turn right - A386	L	A, F	11 (x 1)	ⓘ Advance Notice
46.1		Pedestrian Crossing (Abbey Place)	L	A, H		(H)= Pedestrians
46.1		<b>Bedford Square</b> Roundabout - straight on.	L	A, D		
46.1		<b>Bedford Square</b> Roundabout - straight on.	M	A, D, H	11 (x 1)	(H) = Pedestrians
48.4		<b>Pitland Corner</b> - Turn left - (signed Chillaton)	L	A		
53.4		Turn RIGHT - Signed <b>Coryton</b>	L	A, D, E	11 (x1)	
58.3		<b>Lydford War Memorial</b> - Turn Right	L	A, F, G	11 (x 1)	
58.3		<b>Lydford</b> - BUA	L	A, H	10	ⓘ Advance Notice (H)= Pedestrians
62.2		<b>Hunters Lodge</b> - Turn Left signed Brentor	L	A	11 (x 1)	
62.6		<b>Brentor War Memorial</b> - Turn Right onto Station Road	L	A, D, E	11 (x 1)	
62.8		Timing Check Point	L	A, C	11 (x1)	Timing Checkpoint set-up NOT in carriageway.
63.1		Cattle Grid	L	A	10	⚠️ 🚲 Cattle Grid
64.8		<b>Mary Tavy</b> - Turn right onto <b>A386</b>	L	A, F, G	11 (x 2)	
66.6		<b>Harford Bridge</b> - Turn Left - signed Peter Tavy	L	A	11 (x 1)	
66.8		Turn right - <b>Batteridge Hill</b>	L	A, D		
68		Road narrows on steep climb	L	A, D	10	ⓘ Advance Notice ⚠️ 🚲 Cycle Event ↓
68.3		<b>Moorshop</b> - Turn left onto <b>B3357</b> signed Princetown	L	A, F	11 (x2)	
69.4		Cattle Grid	L	A	10	⚠️ 🚲 Cattle Grid

72.5		<b>Rundlestone Cross</b> - Right turn - signed Princetown	L	A, D, F	11 (x2)	
73.8		Princetown <b>FEED ZONE</b>	L	A, C	11 (x2) 10	See Feed Zone Risk Assessment. △ 🚲 Feed Zone Signs
73.9		<b>Princetown roundabout</b> - ROUTE JOIN - Turn Left ( <b>B3212</b> )	L	A, F	11 (x2)	
75.2		Cattle Grid	L	A	10	△ 🚲 Cattle Grid
75.3		<b>Two Bridges</b> - Turn right onto <b>B3357</b>	M	A, F, G	11(x 3)	ⓘ Advance Notice △ 🚲 Cycle Event ↓ △ 🚲 300, 200, 100 warning △ 🚲 STOP
75.6		<b>Two Bridges</b> - Turn Left onto <b>B3212</b> (signed Moreton.)	L	A		
79		<b>Postbridge</b> - BUA	M	A, H	10	ⓘ Advance Notice (H)= Pedestrians △ 🚲 SLOW
79		<b>Postbridge</b> - Narrow Bridge	M	A, D, H	11 (x2) 10	ⓘ Advance Notice (H)= Pedestrians △ 🚲 SLOW
79.8		Cattle Grid	L	A	10	△ 🚲 Cattle Grid
83.6		Cattle Grid	L	A	10	△ 🚲 Cattle Grid
87.5		<b>Moretonhampstead</b> - first left at roundabout into <b>Betton Way</b>	L	A	11 (x 2)	
87.6		Straight on at roundabout - follow <b>Betton Way</b>	L	A, F		
87.8		<b>Chagford Cross</b> Roundabout - Turn right onto A382	L	A, F, G	10 11 (x 1)	
88		Pedestrian Crossing	L	A, H		(H)= Pedestrians
88.2		Turn Left into <b>Cross Street</b> (B3212)	L	A, G	10, 11 (x 2)	ⓘ Advance Notice
88.5		<b>Robin Hill</b> - Steep Descent on bends	M	A, D	10 11 (x 1)	△ 🚲 Steep Descent △ 🚲 Slow
91		<b>Doccombe</b> steep descent	L	A	10	△ 🚲 Steep Descent
92.9		<b>Steps Bridge</b> - Road Narrows and on bend	L	A, D	10	△ 🚲 Road Narrows △ 🚲 Cycle Event ↓
94		Right turn into Teign Valley ( <b>B3193</b> )	M	A, D	11 (x1)	

99.7		Road narrows on bend	L	A, D	10	 Cycle Event ↓
101.3		Temporary Roadworks (Traffic Lights)	L	A, D		Should be gone by event date
101.7		Right turn onto <b>B3344</b>	L	A, F, G	11 (x2)	
104.8		Clay Pits Lane roundabout - Second Exit ( <b>Strap Lane</b> )	L	A, F	11(x1)	
104.9		Strap Lane roundabout - First Exit - <b>Exeter Road</b>	L	A, F	11 (x1)	
105		Turn right into <b>Brook Way</b>	L	A, D, E	11 (x 1)	
105.2		Straight ahead (second exit) onto <b>Rydon Rd</b>	L	A		
105.3		Straight ahead (second exit) continue along <b>Rydon Rd</b>	L	A		
105.6		Straight ahead (second exit) continue along <b>Rydon Rd</b>	L	A		
105.8		First Exit onto <b>Longford Lane</b>	L	A, F	11 (x1 )	
106		Second exit - continue on Longford Lane	L	A, F		
106.3		Right turn (Second Exit) onto <b>Vicarage Hill</b>	L	A, F	11 (x 2 )	
106.5		Left turn (first exit) onto <b>Greenhill Way</b>	L	A, F		
106.8		Pedestrian crossing	L	A, H		(H)= Pedestrians
106.9		Left turn into Racecourse (Side entrance)	L	A, D	10 11(x1)	 Advance Notice
107.2		Crossing Point: Cars & Pedestrians	M	A, G, B	11 (x2) 21,24	

Course ID	Medio (67 miles)		A	B	C	D
<b>Whole event codes (1, 3-8 &amp; 23)</b>			Risk level <b>H/M/L</b>	Persons at risk <b>A - H</b>	Measure to reduce risk <b>9 to 30</b>	Additional measure to reduce risk to LOW <b>NAME &amp; ROLE</b>
Miles From start	Symbol	Description				
From 0 to 34.2			<b>NOTE: The Route Risk Assessment for 0 miles through to 34.2 miles is exactly the same as the GRANDE route detailed above.</b>			
From 34.2 to 67.6			<b>NOTE: The Route Risk Assessment for 34.2 miles through to 67.6 miles is exactly the same as the GRANDE route from 73.9 miles to 107.2 miles - (detailed above).</b>			

Course ID		Debutante (36 miles)		A	B	C	D
Whole event codes (1, 2-8 & 23)				Risk level H/M/L	Persons at risk A - H	Measure to reduce risk 9 to 30	Additional measure to reduce risk to LOW <b>NAME &amp; ROLE</b>
Miles From start	Detail Hazard						
	Symbol	Description					
From 0 to 6.9		<b>NOTE: The Route Risk Assessment for 0 miles through to 11.1 miles is exactly the same as the GRANDE route (detailed above).</b>					
11.1		<b>Leighon Cross</b> - Route Split - Continue towards Manaton	L	A, D	10 11 (x1)	<b>i</b> Advance Notice	
11.4		<b>Manaton</b> - continue through village on main road	L	A, F, G	10	<b>i</b> Advance Notice	
12.6		<b>Langstone Cross</b> - Turn right towards North Bovey	L	A, F, G	11 (x1)		
14.2		North Bovey - Continue on main road through village	L	A, D, H	10	<b>i</b> Advance Notice	
15.9		At <b>Moretonhampstead</b> - turn Left on to <b>B3212</b>	L	A, F	11 (x1)		
16.1		At roundabout turn right to rejoin other routes	L	A, F	11 (x1)		
From 14.6 to 33.6		<b>NOTE: The Route Risk Assessment for 16.1 miles through to 36 miles is exactly the same as the GRANDE route (detailed above).</b>					



## RISK ASSESSMENT – FEED ZONES

Course ID:	Princetown	A	B	C	D
<b>Whole event codes (1, 2-8 &amp; 23)</b>		Risk level <b>H/M/L</b>	Persons at risk <b>A - H</b>	Measure to reduce risk <b>9 to 30</b>	Additional measure to reduce risk to LOW <b>NAME &amp; ROLE</b>
Detail Hazard					
FEED ZONE (ONE / THREE) Grande Route (2 x Visits) Medio Route (1 x Visit) Debutante Route (0 x Visit)		L	A, C	11 (x2) 10, 18, 24	△ 🚲 Feed Zone △ 🚲 Cycle Event ↓

Course ID:	Moretonhamstead	A	B	C	D
<b>Whole event codes (1, 2-8 &amp; 23)</b>		Risk level <b>H/M/L</b>	Persons at risk <b>A - H</b>	Measure to reduce risk <b>9 to 30</b>	Additional measure to reduce risk to LOW <b>NAME &amp; ROLE</b>
Detail Hazard					
FEED ZONE (ONE) Grande Route (0 x Visits) Medio Route (0 x Visits) Debutante Route (1 x Visit)		L	A, C	11 (x1) 18	△ 🚲 Feed Zone △ 🚲 Cycle Event ↓

Course ID:	Lydford	A	B	C	D
<b>Whole event codes (1, 2-8 &amp; 23)</b>		Risk level <b>H/M/L</b>	Persons at risk <b>A - H</b>	Measure to reduce risk <b>9 to 30</b>	Additional measure to reduce risk to LOW <b>NAME &amp; ROLE</b>
Detail Hazard					
FEED ZONE (TWO) Grande Route (1 x Visit) Medio Route (0 x Visits) Debutante Route (0 x Visits)		L	A, C	11 (x1) 18	△ 🚲 Feed Zone △ 🚲 Cycle Event ↓

### Generic Risk Assessment Codes

Column B		Column C
Hazard Risk Rating Level	Persons At Risk	Measures to Reduce Risk to Low. (Items 1, 2-8, & 23 are included in ALL events, and the whole course)
H = HIGH	A - Competitors	1 Code of Practice advanced signing on approach to course 2 Code of Practice safety signs every mile
M = MEDIUM	B - Spectators	3 Safety briefing to all competitors 4 Safety briefing to all marshals
L = LOW	C - Organisers/ marshals	5 Compliance with traffic law by Competitors/Officials/Marshals 6 All marshals to wear Hi-Vis clothing
	D - On-coming traffic	7 Advanced liaison with interested parties 8 Event vehicles to be identifiable
	E - Passing traffic	9 Road closure 10 Additional approach signs
	F - Crossing from right	11 Junction to be marshalled by : _____ Number of marshals 12 Traffic signals to be manually controlled
	G - Crossing from left	13 Traffic signals to be marshalled 14 Motorcycle Police escort
	H - Others: specify	15 Motorcycle safety marshal 16 Pedestrian crossings to be marshalled
	△ - Caution Sign	17 Marshals to have method of communication 18 Officials to be identifiable
	🚲 - For Participants	19 Not open during event 20 Establish time of other events and review
	🚗 - For Road Traffic	21 Protective barriers in front of spectators 22 Physical protection (e.g. straw bales)
	↓ - For on-coming traffic	23 Signposted for competitors 24 Protected by traffic coning
	↑ - Route-direction traffic	25 Protect access/egress for emergency vehicles 26 Uniformed Police/ Traffic Warden
	ⓘ - Advance Notice Sign	27 Marshal with authority to stop traffic (when legislation allows) 28 Specify